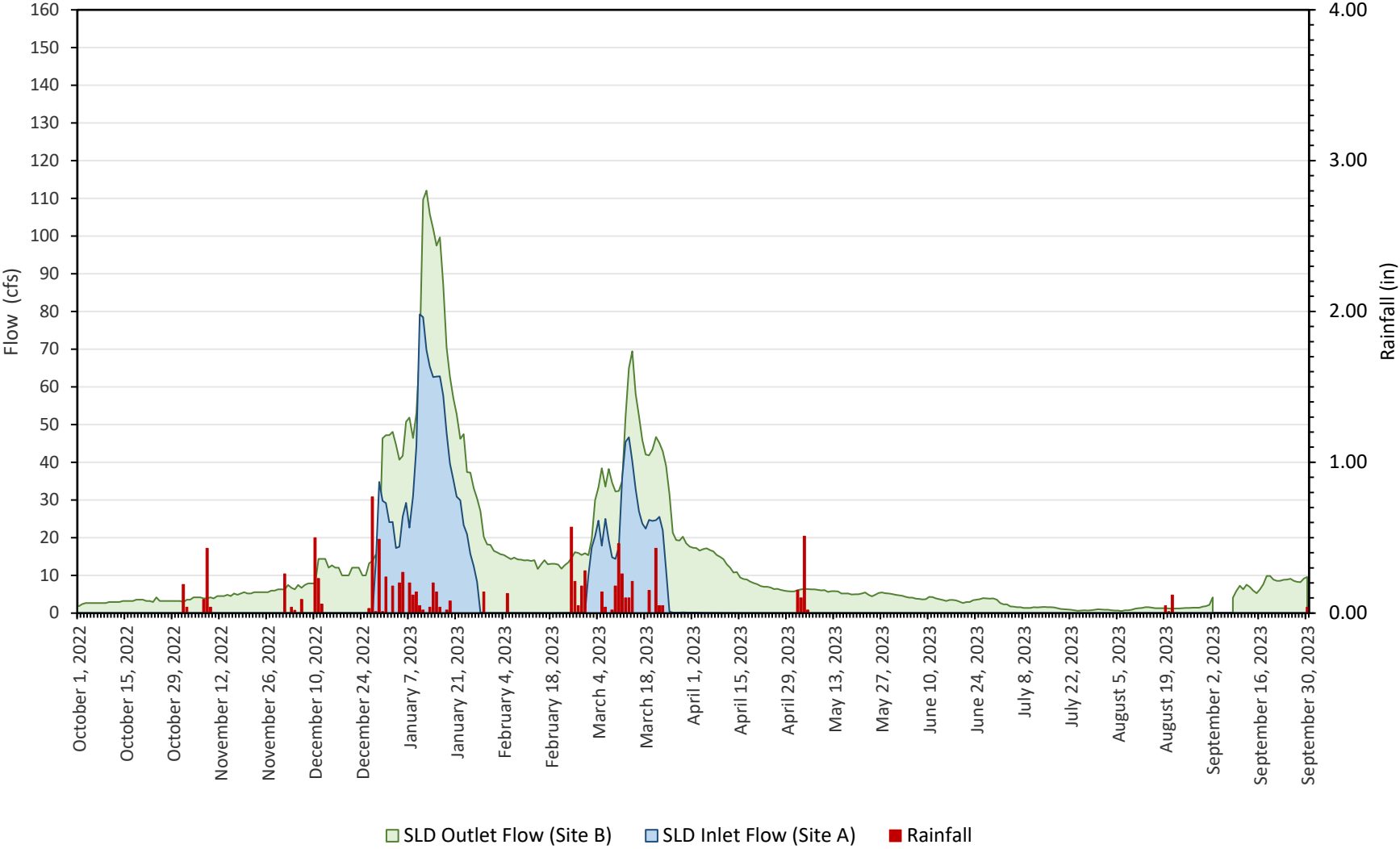


Document Path: G:\data\ARCVIEW\MAPS\GBPI\LR\GBP Basemap+Monitoring.mxd

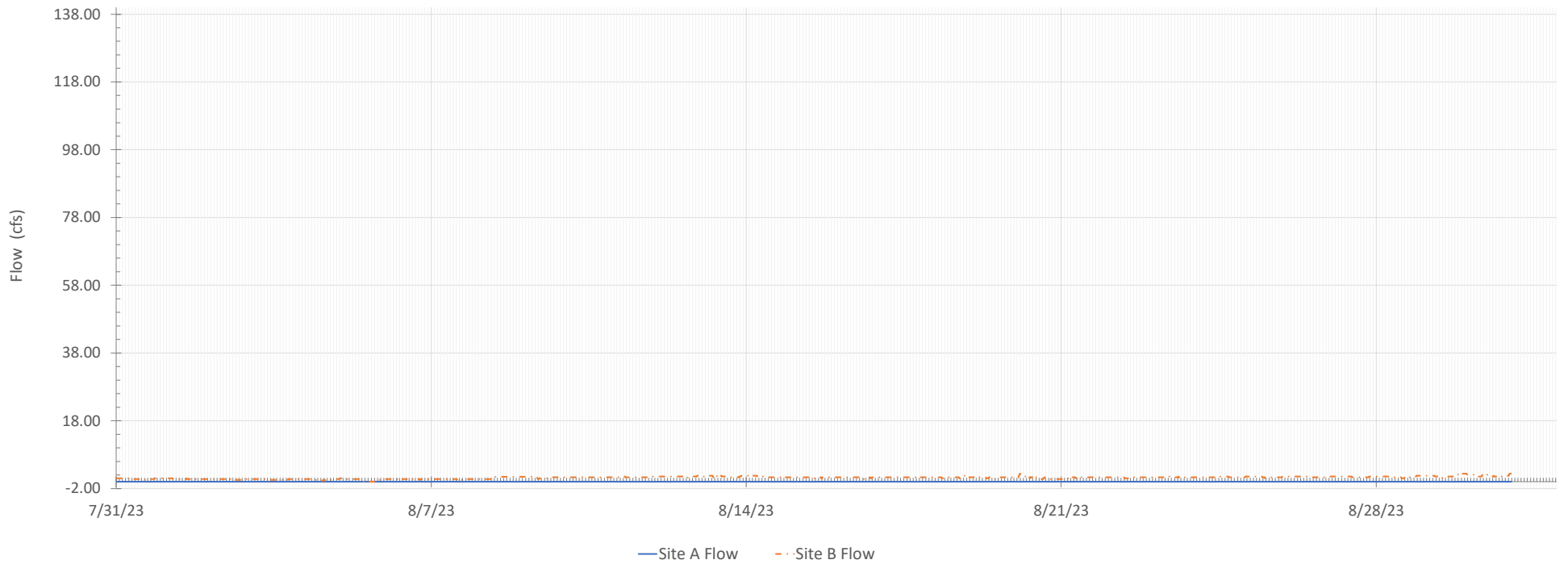
Grassland Bypass Project Location Map

Prepared by:
 Summers Engineering, Inc.
 Consulting Engineers
 Hanford California

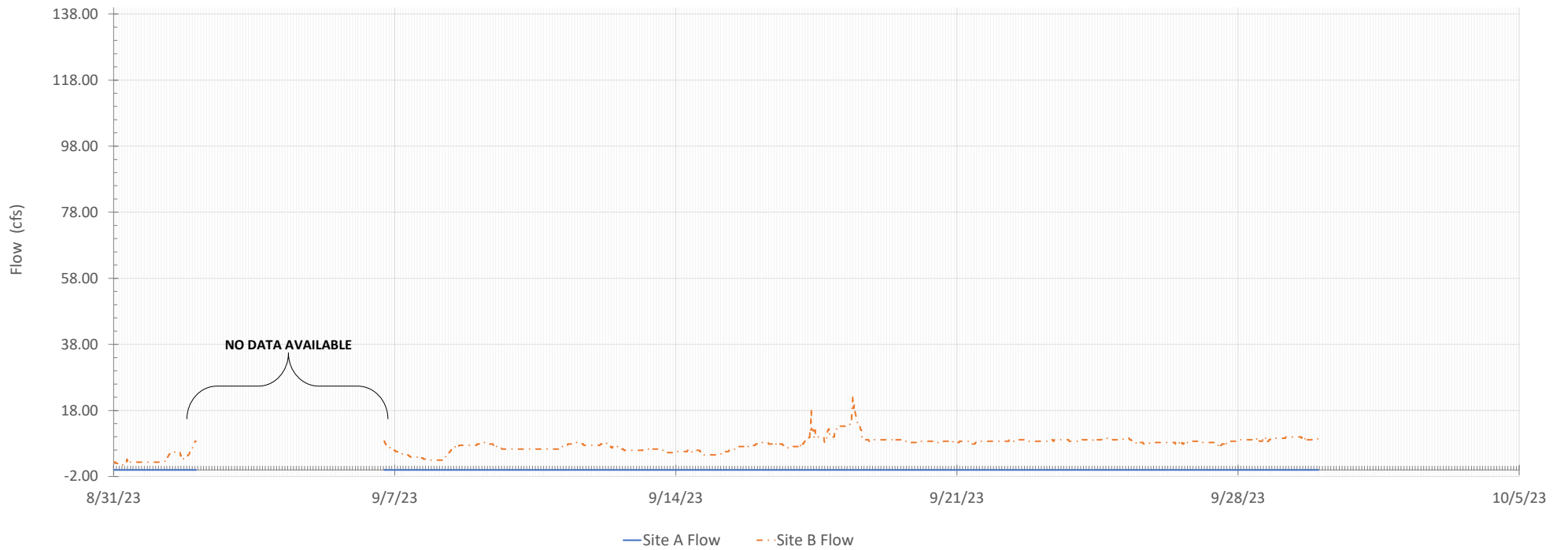
Grassland Bypass Project - Site A & B Discharge & Rainfall



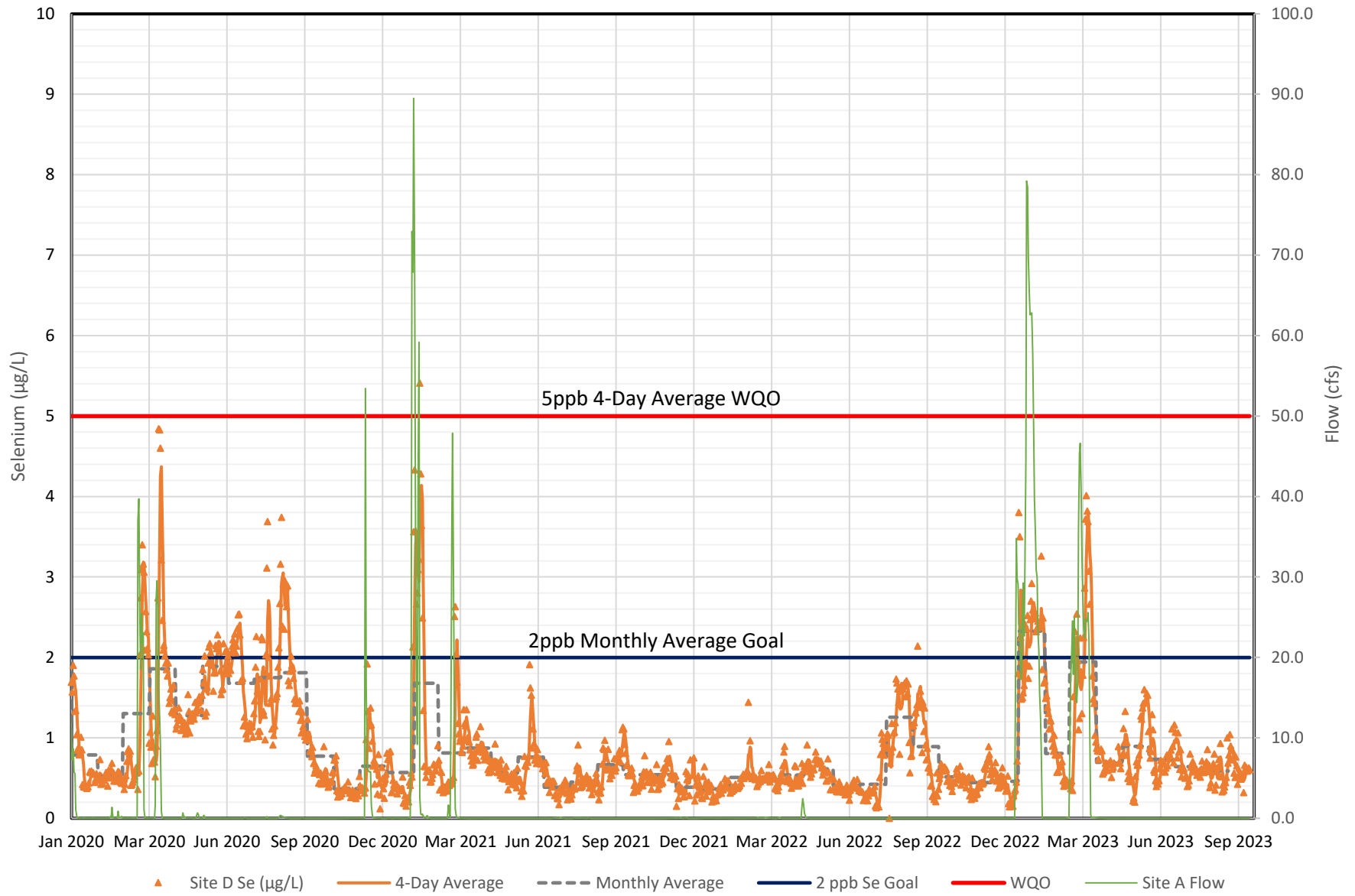
Site A & B Flow
August 2023



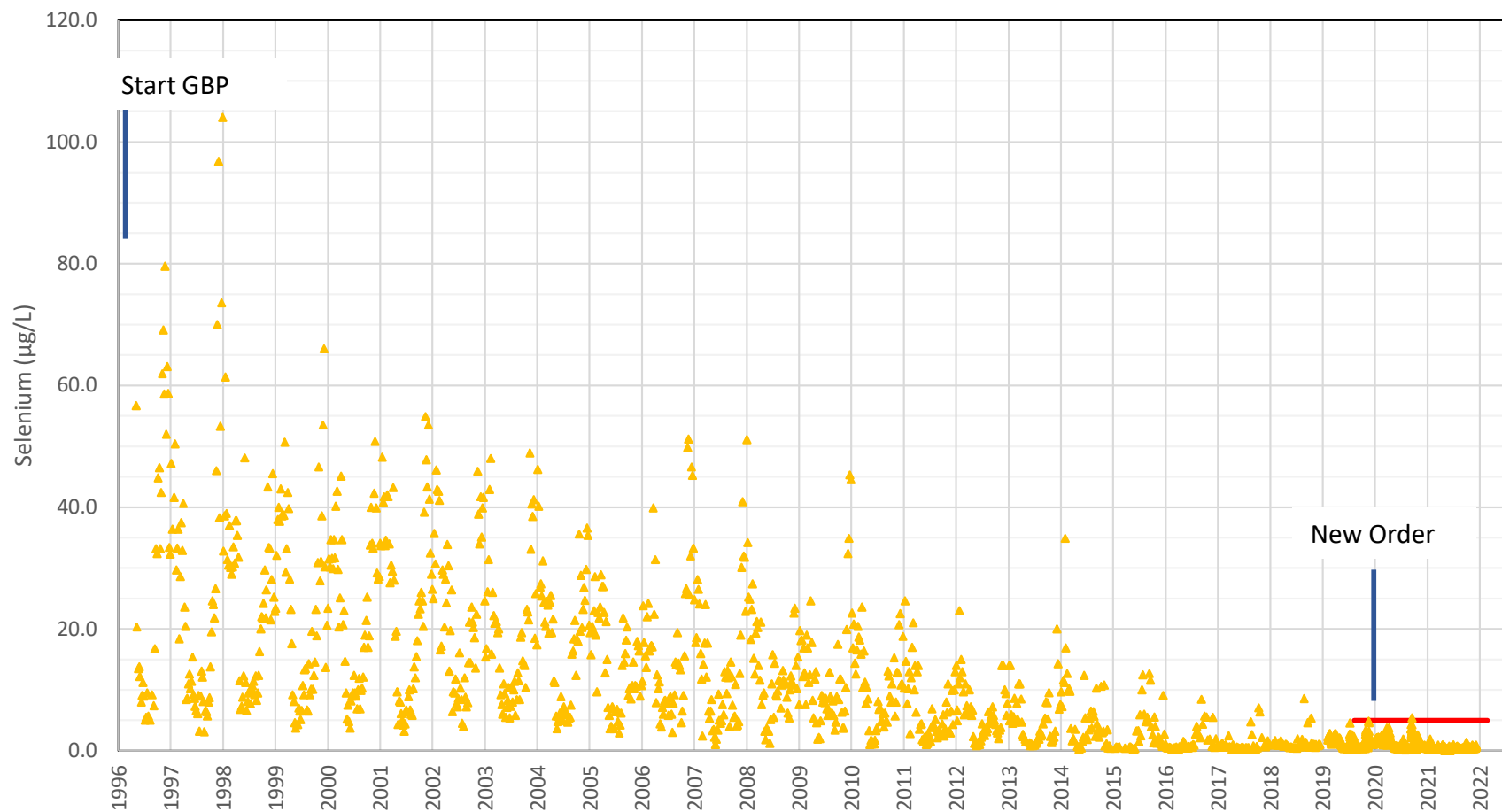
Site A & B Flow September 2023



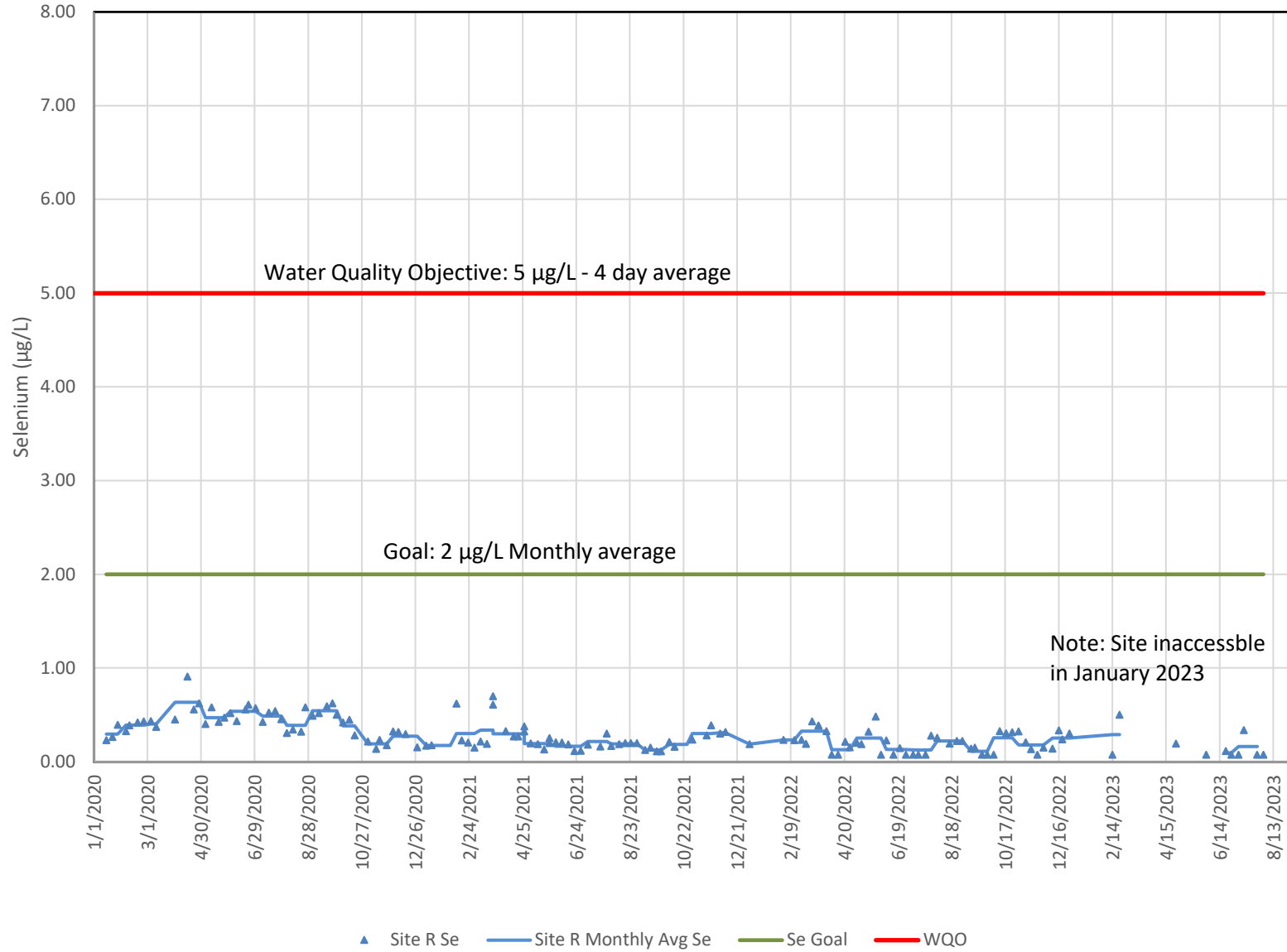
Mud Slough Selenium January 2020 - September 2023



Site D (Mud Sl. d/s of the SLD): Historic Selenium



Site R - San Joaquin River downstream of Mud Slough - Selenium Concentrations



San Luis Drain Site B Salt Monthly Load

