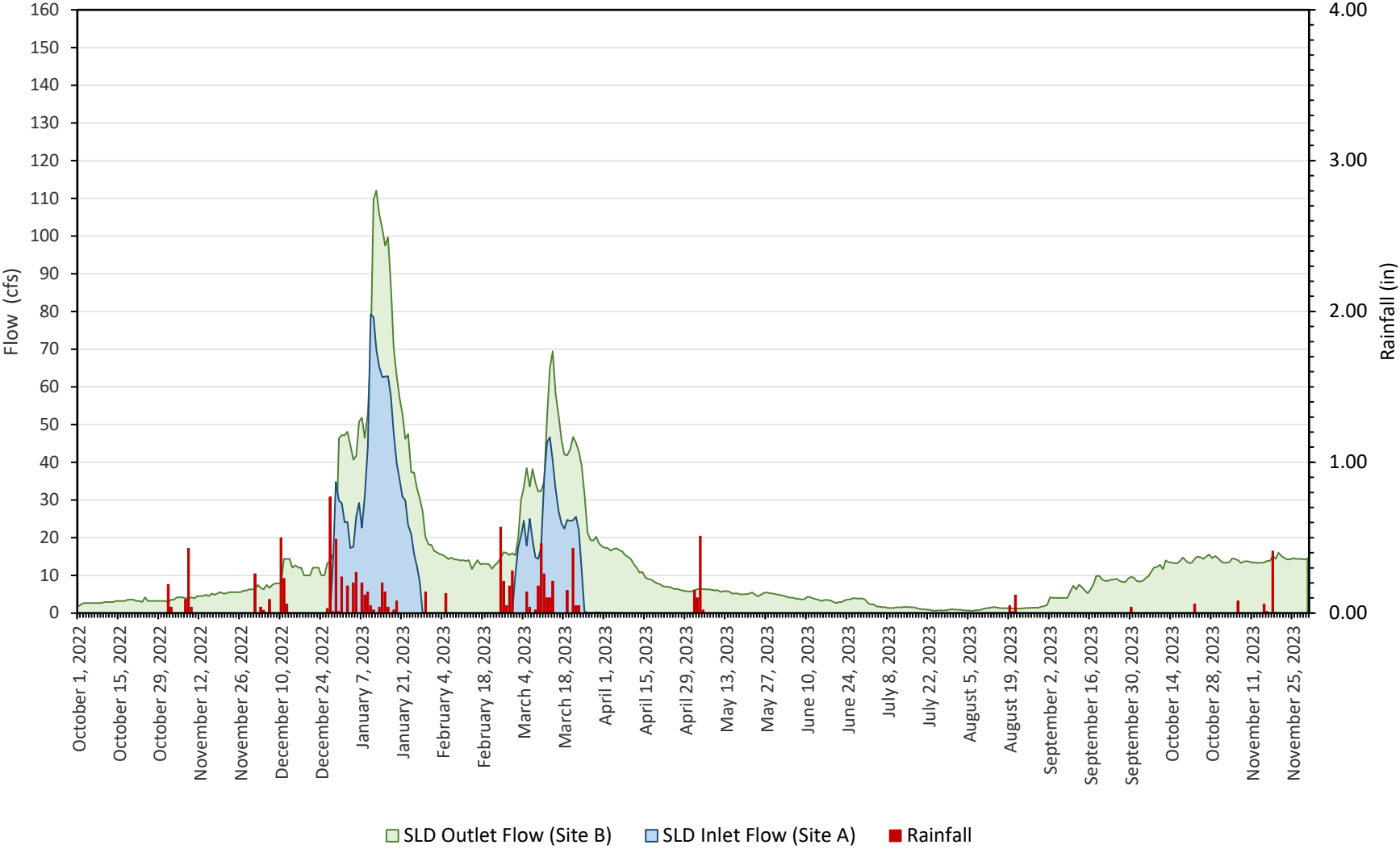


Document Path: G:\data\ARCVIEW\MAPS\GBPI\LR\GBP Basemap+Monitoring.mxd

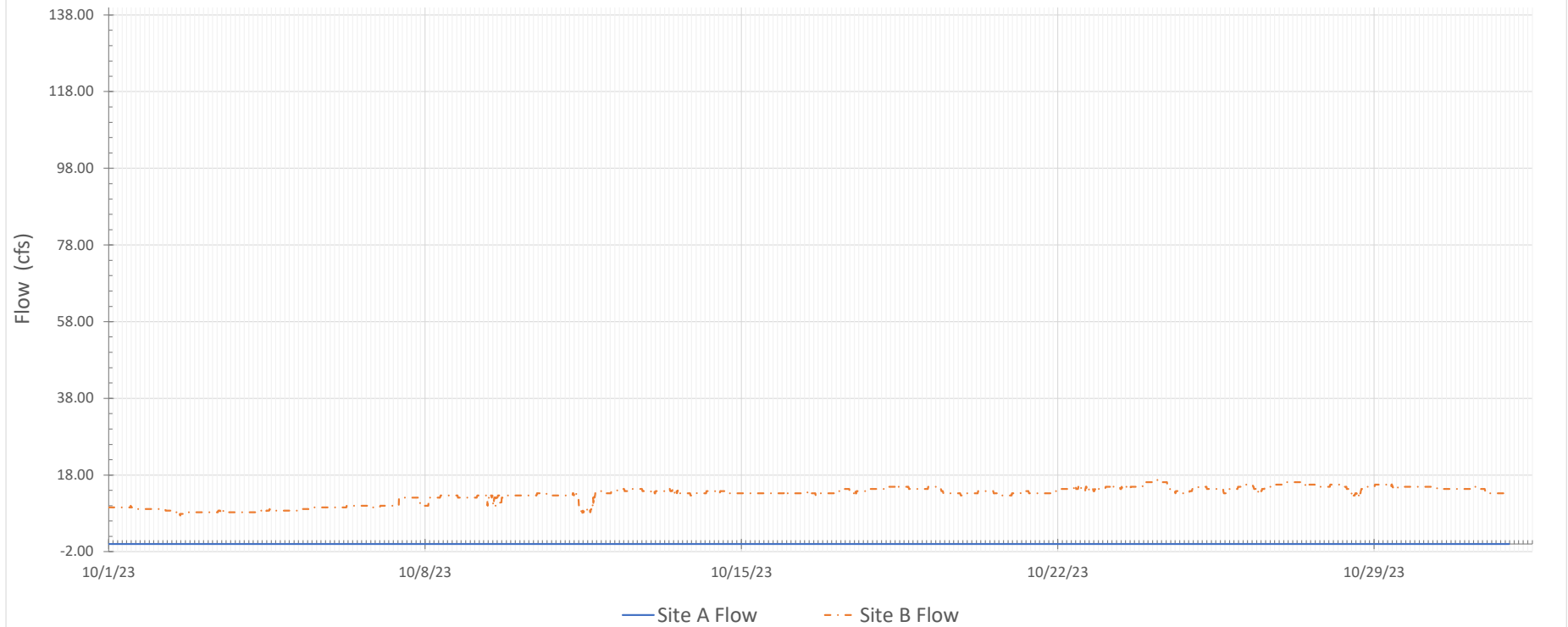
# Grassland Bypass Project Location Map

Prepared by:  
 Summers Engineering, Inc.  
 Consulting Engineers  
 Hanford California

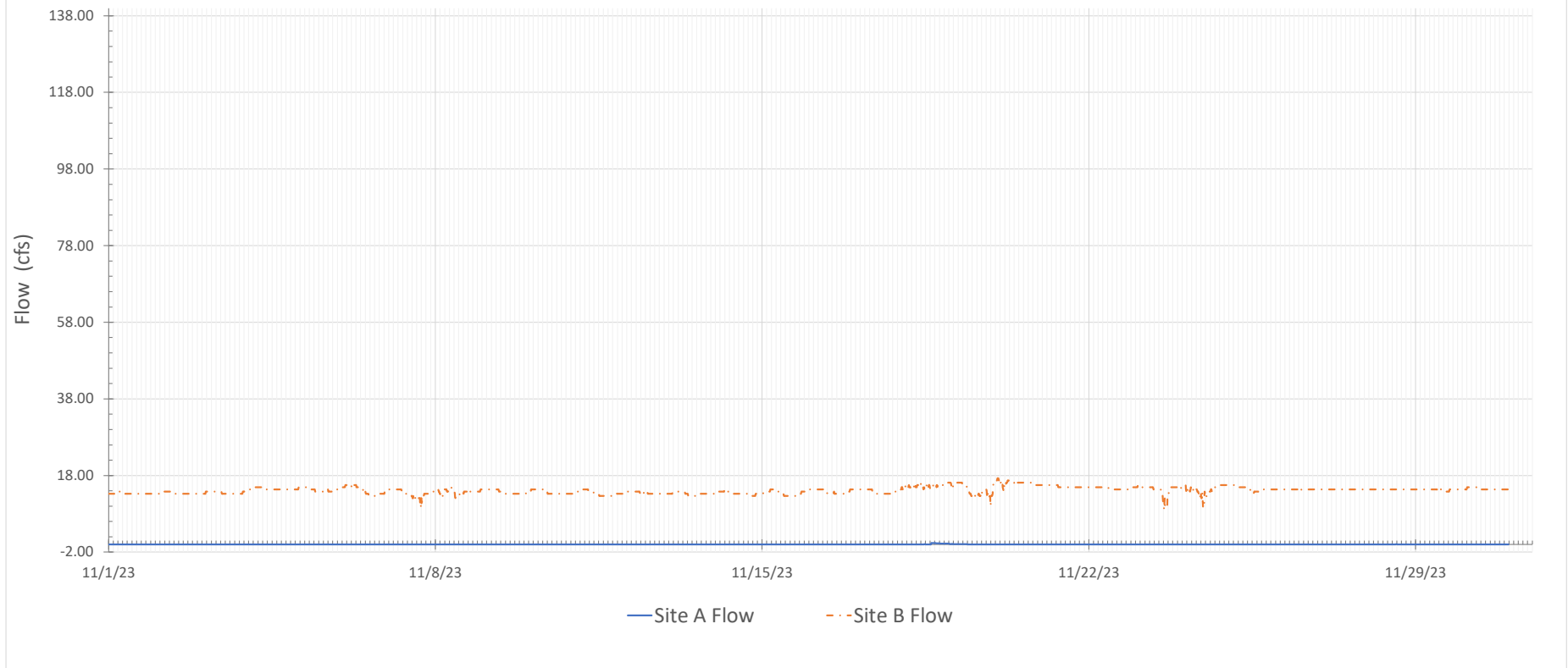
### Grassland Bypass Project - Site A & B Discharge & Rainfall



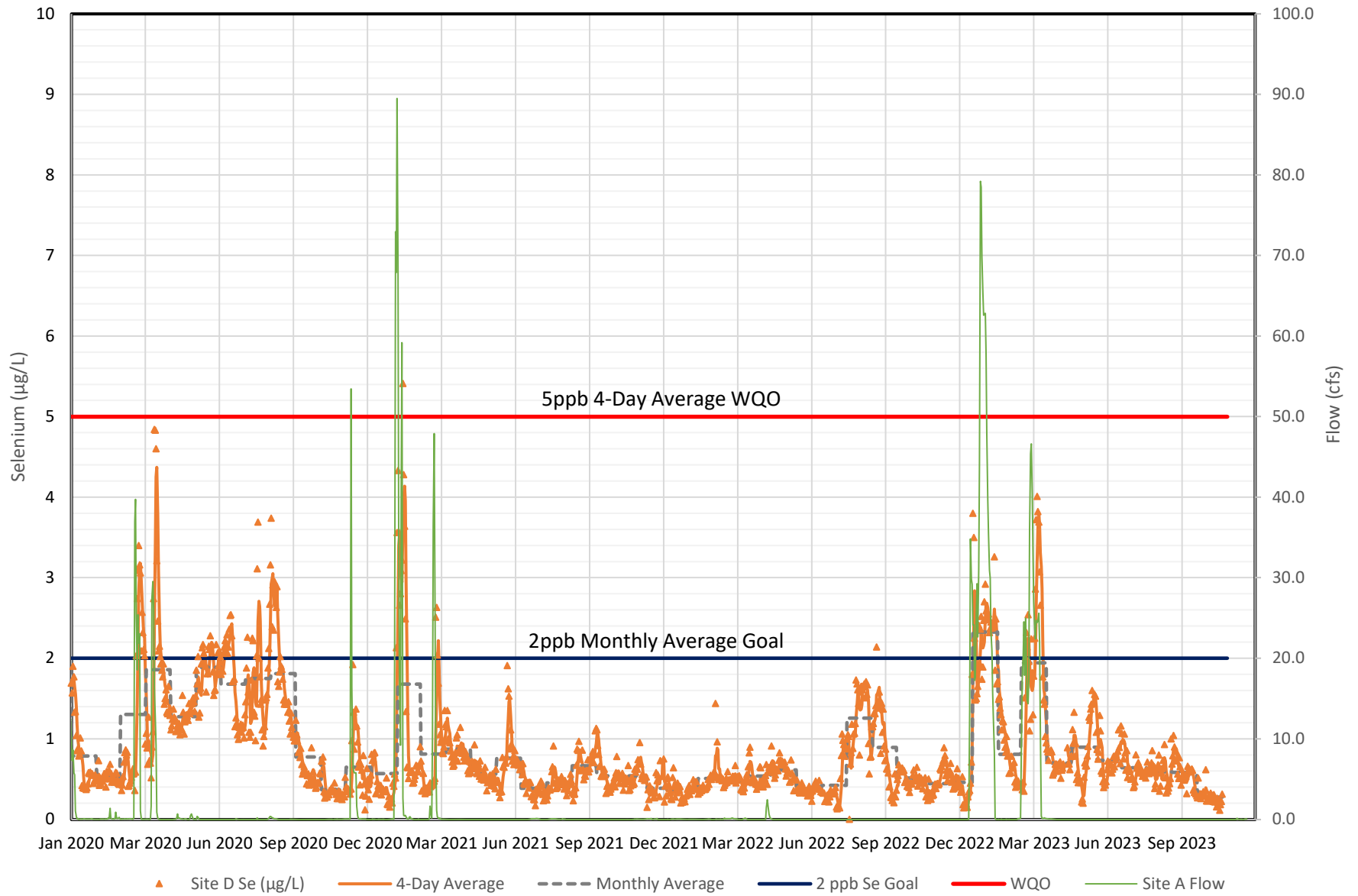
### Site A & B Flow Oct 2023



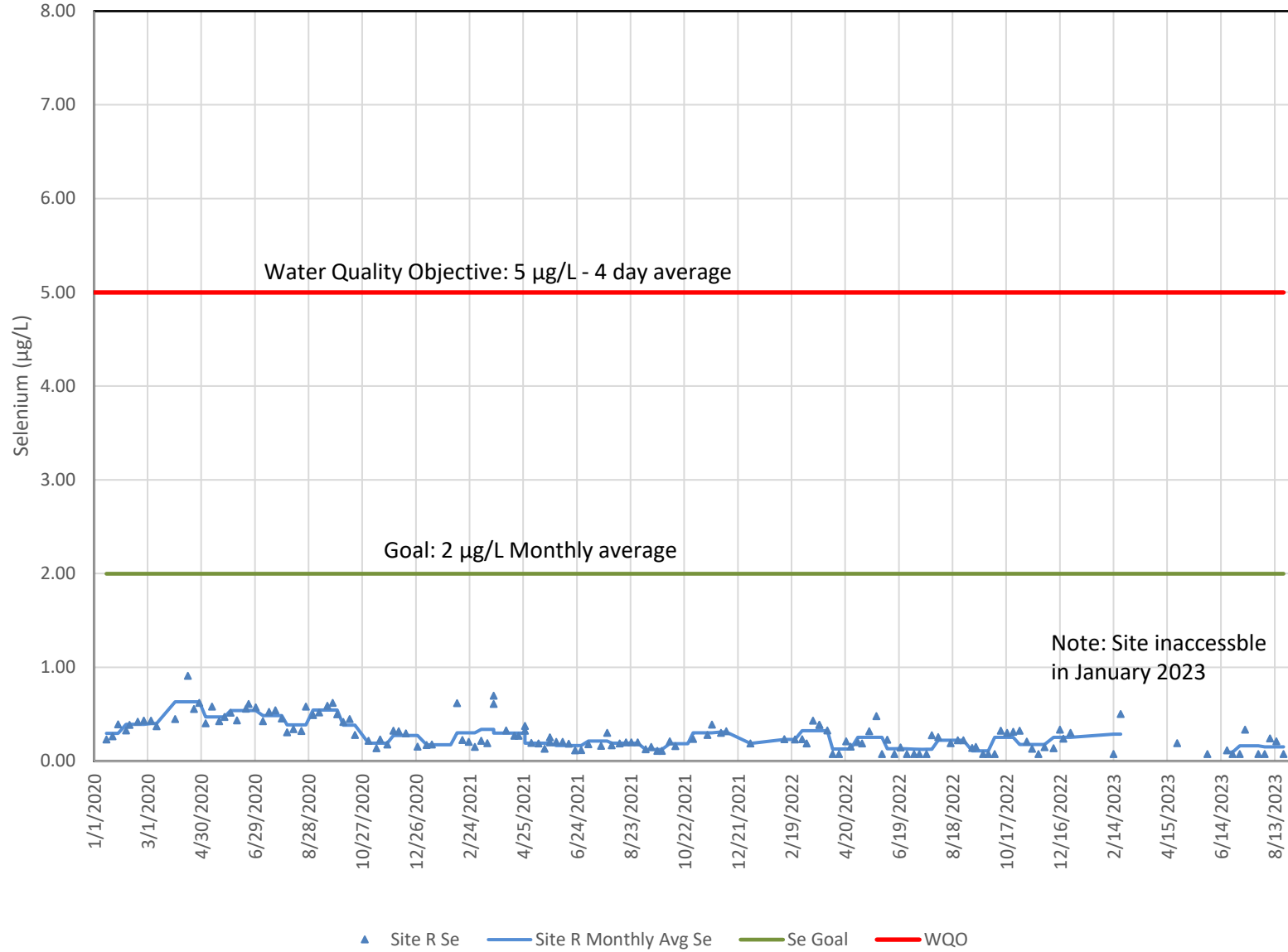
### Site A & B Flow Nov 2023



# Mud Slough Selenium January 2020 - September 2023



# Site R - San Joaquin River downstream of Mud Slough - Selenium Concentrations



### San Luis Drain Site B Monthly Salt Load

